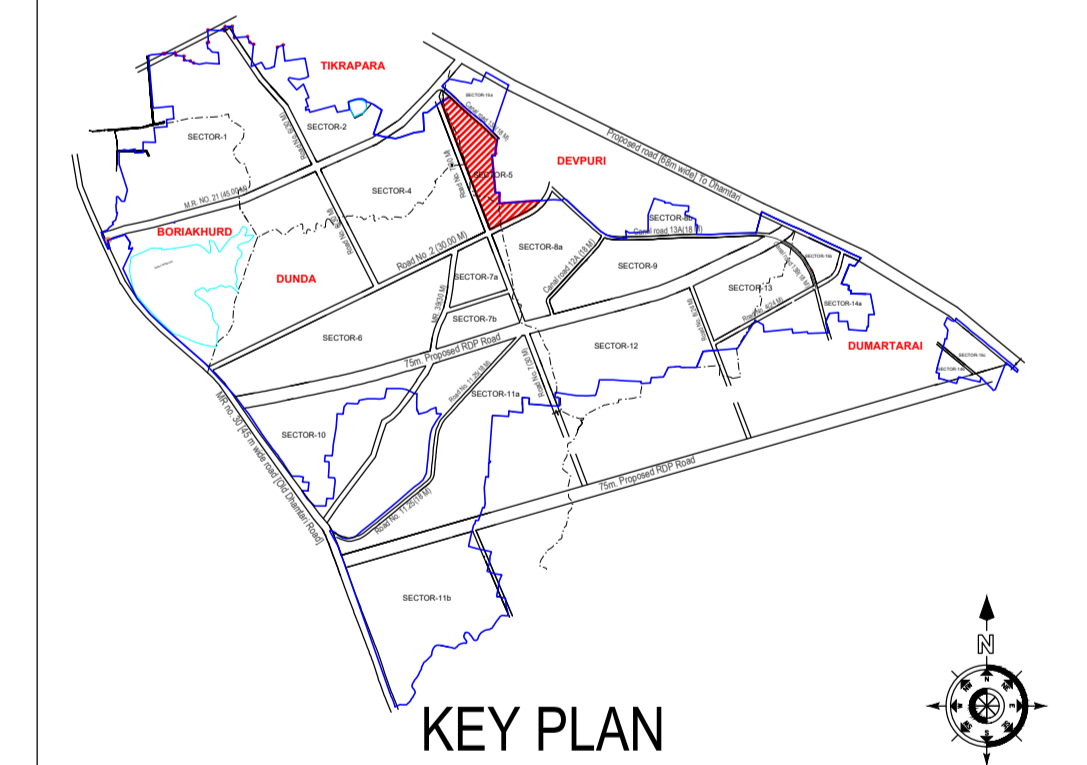


INDEX :

RDA PLOTS AVAILABILITY STATUS

- [i] Residential (Available)
- [ii] Residential (Unacquired)
- [iii] Commercial (Available)
- [iv] Educational (Available)
- [v] Health (Available)
- [vi] Allotted plots



TOWN DEVELOPMENT SCHEME- 04
[KAMAL VIHAR]
(PART OF VILLAGES DUNDA, TIKRAPARA, DEVPURI, BORIYAKHURD AND DUMARTARA)

TOTAL SCHEME AREA (TDS-04)= 647.84 HA

SECTOR - 05


FINAL LAYOUT PLAN REVISION R5

DRG. NO. TDS-04 / FINAL / 2012 / L-05/R5 REVISION - R5

FOR PRINT ON A1 PAPER

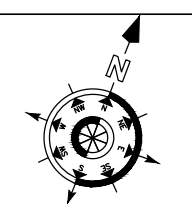
SCALE 1:2000


DATE 22.09.2017



RAIPUR
DEVELOPMENT
AUTHORITY,
RAIPUR [CG.]

NORTH





TDS KAMAL
VIHAR
RAIPUR [CG.]
RAIPUR DEVELOPMENT AUTHORITY