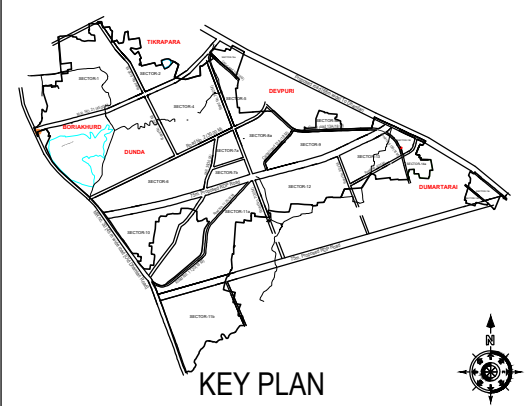


INDEX :

RDA PLOTS AVAILABILITY STATUS

- [i] Residential (Available)
- [ii] Residential (Unacquired)
- [iii] Commercial (Available)
- [iv] Commercial (Unacquired)
- [v] Educational (Available)
- [vi] Health (Available)
- [vii] Allotted plots




TOWN DEVELOPMENT SCHEME- 04 [KAMAL VIHAR] (PART OF VILLAGES DUNDA, TIKRAPARA, DEVPURI, BORIYAKHURD AND DUMARTARAI)

TOTAL SCHEME AREA (TDS-04)= 647.84 HA

SECTOR - 02
FINAL LAYOUT PLAN REVISION R5

DRG. NO. TDS-04 / FINAL / 2012 / L-03/R5 REVISION - R5

FOR PRINT ON A1 PAPER
SCALE 1:2000
DATE 11.10.2017




RAIPUR
DEVELOPMENT
AUTHORITY,
RAIPUR [CG.]

TDS 4
RAIPUR [CG.]

KAMAL
VIHAR
RAIPUR [CG.]

NORTH



SECTOR - 02