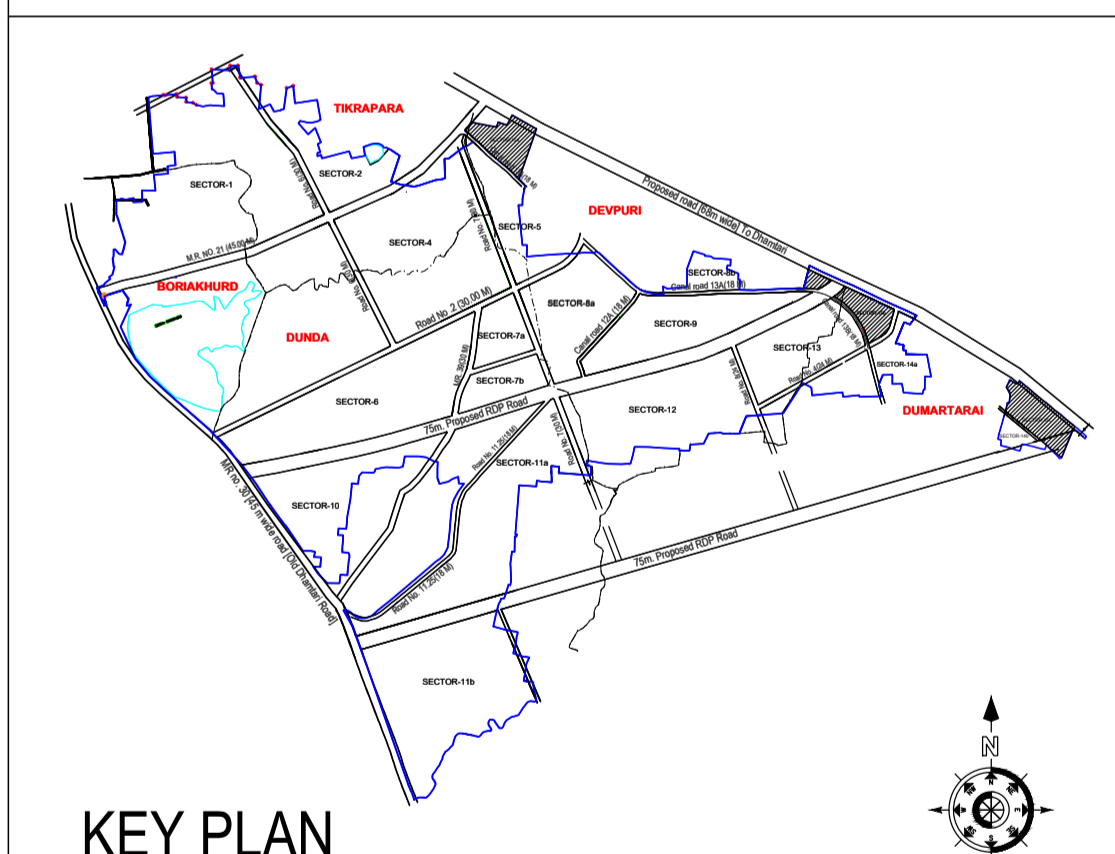
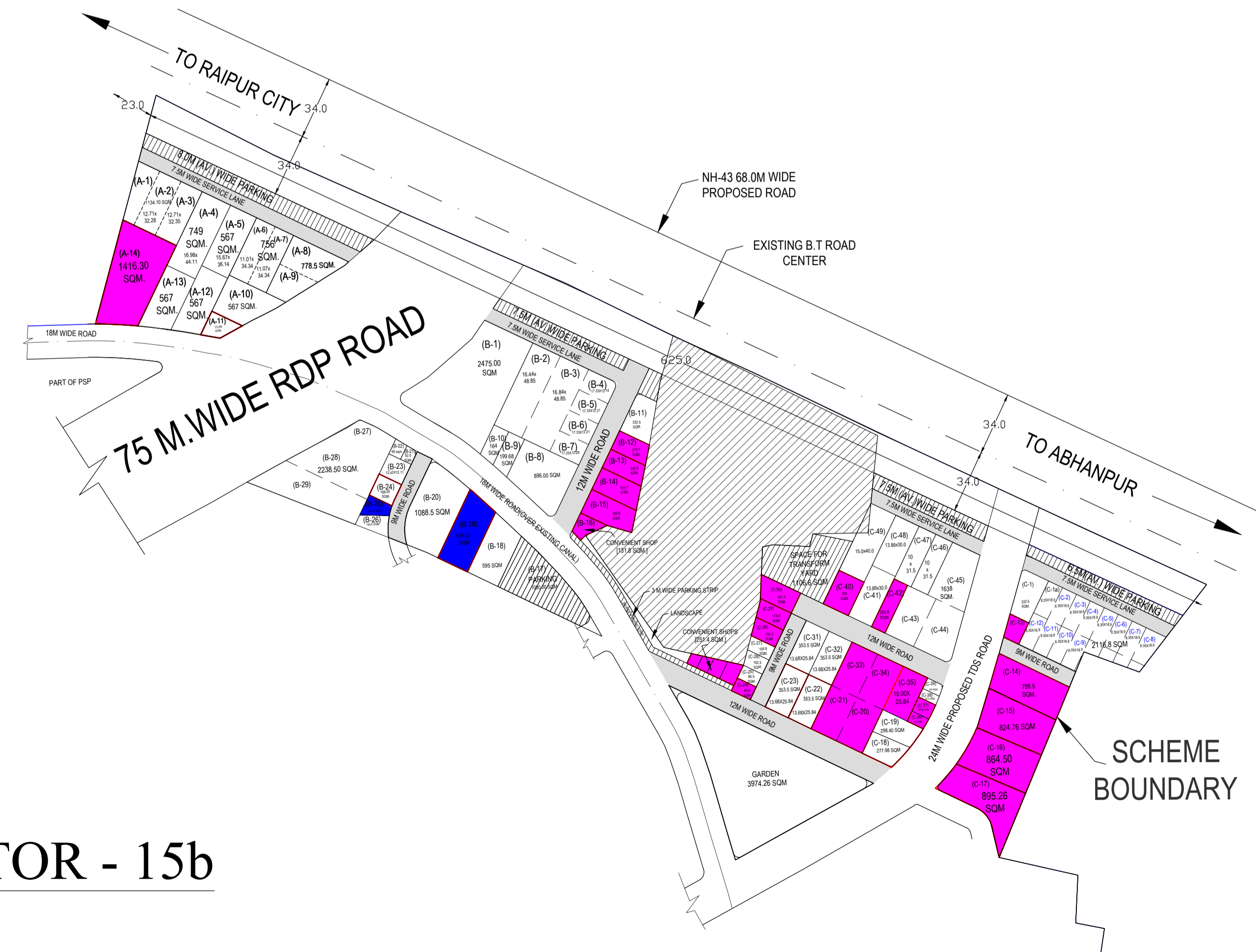
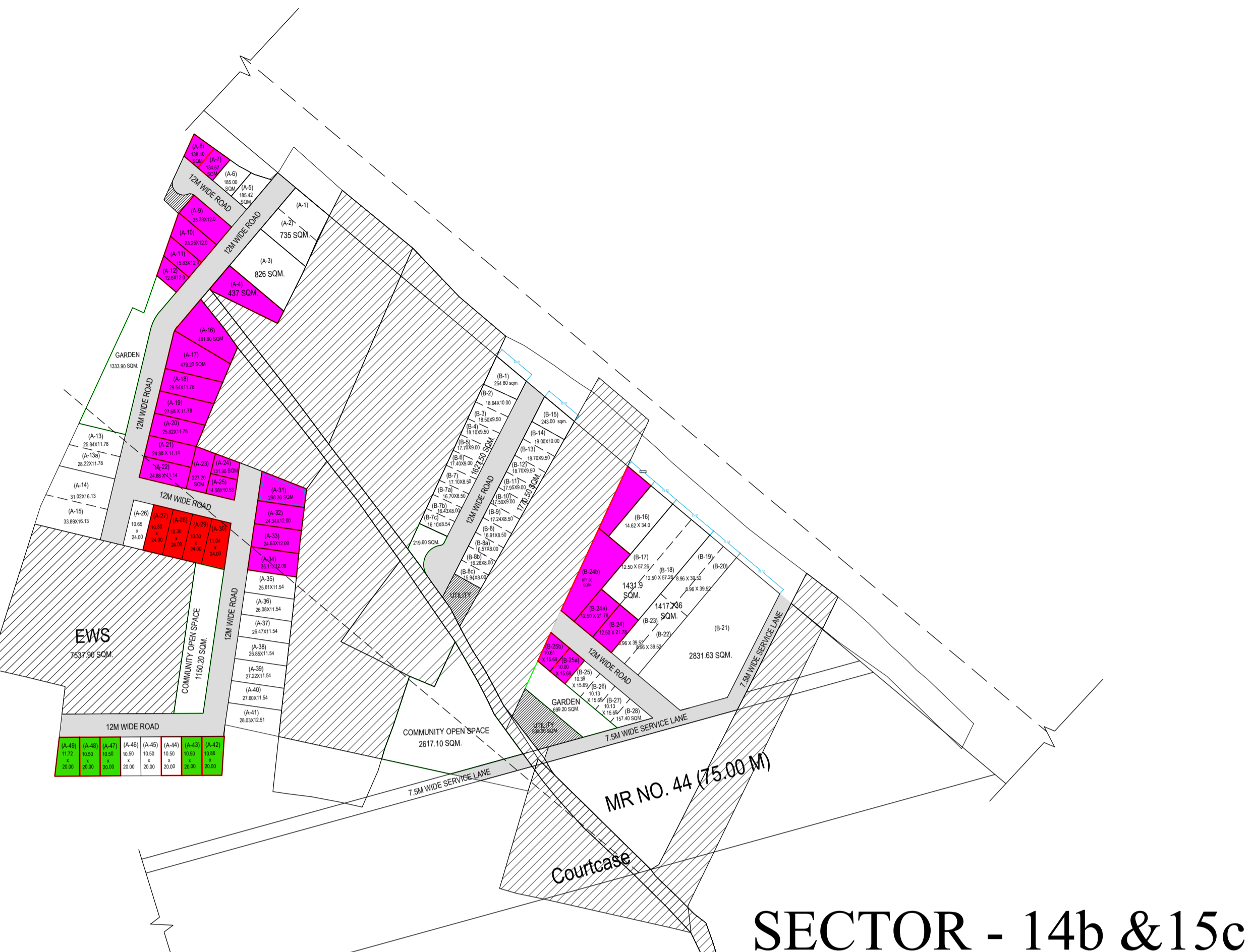


INDEX :

RDA PLOTS AVAILABILITY STATUS

- [i] Residential (Available)
- [ii] Residential (Unacquired / Courtcase)
- [iii] Composite (Available)
- [iii] Composite (Unacquired / Courtcase)
- [iv] Allotted plots



TOWN DEVELOPMENT SCHEME- 04
[KAMAL VIHAR]
(PART OF VILLAGES DUNDA, TIKRAPARA, DEVPURI ,
BORIYAKHURD AND DUMARTARA)
TOTAL SCHEME AREA (TDS-04)= 647.84 HA
SECTOR - 15a, 15b & 15c 14b
FINAL LAYOUT PLAN REVISION R6

| | | | |
|-----------------------|---|---------------|------------|
| DRG. NO. | TDS-04 / FINAL / 2012 / L-15/R6 | REVISION - R6 | |
| FOR PRINT ON A1 PAPER | <div style="display: flex; align-items: center;"> <div style="margin-right: 10px;">NORTH</div> </div> | | |
| SCALE | | | 1:2000 |
| DATE | | | 06.12.2017 |

RAIPUR
DEVELOPMENT
AUTHORITY,
RAIPUR [CG.]